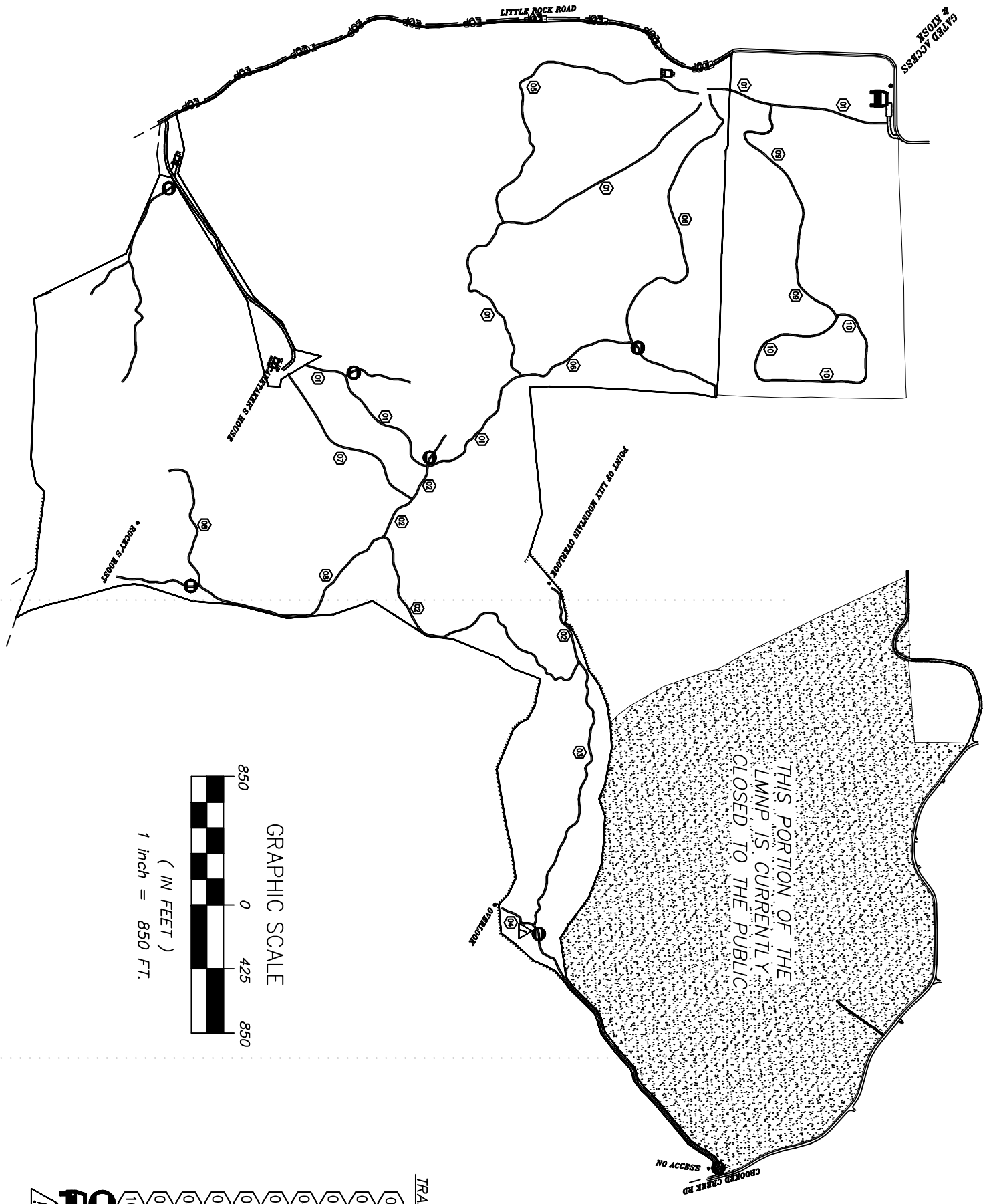

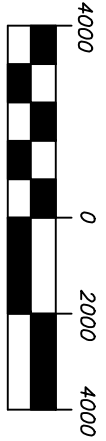
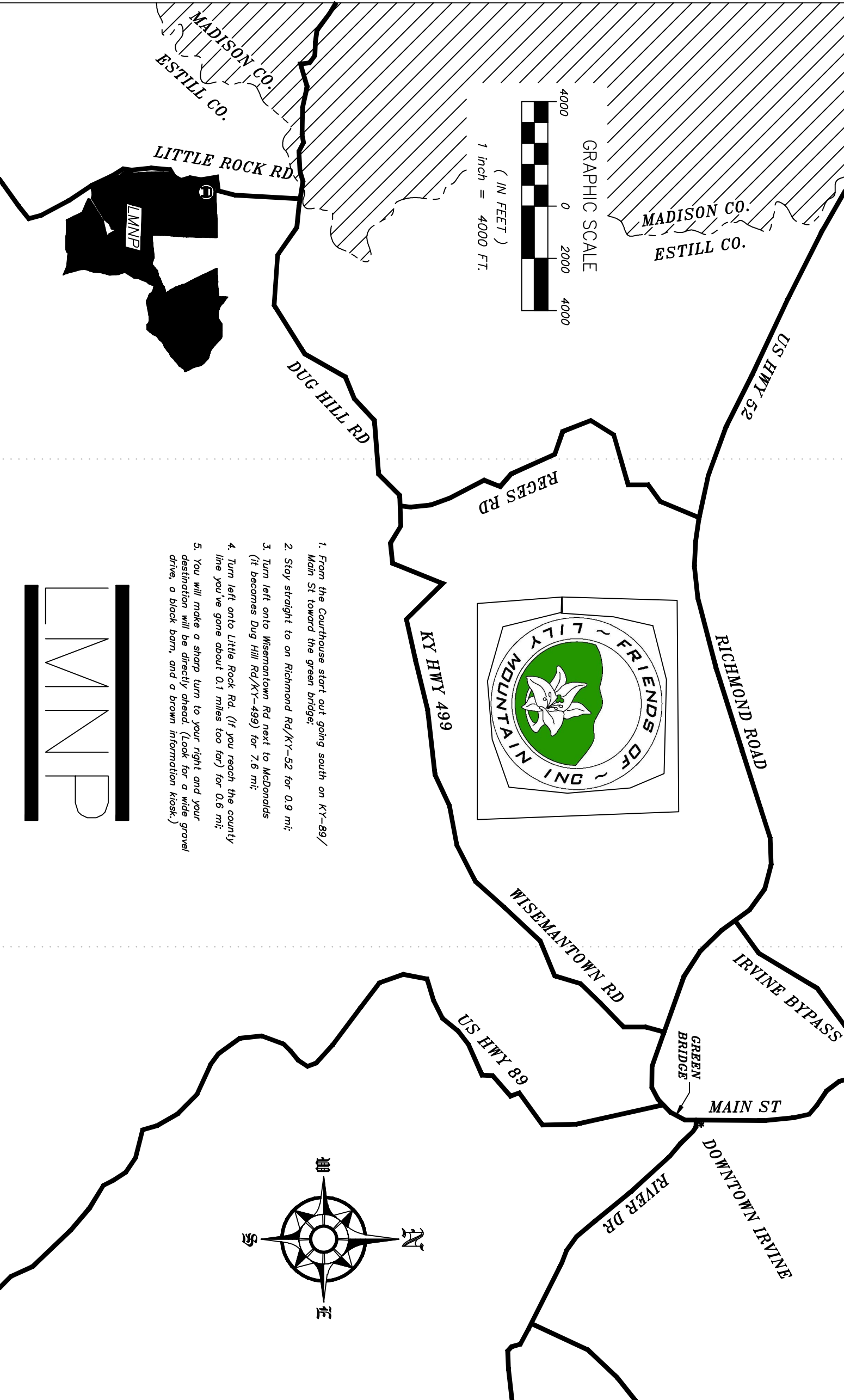


LMNP



TRAIL # TRAIL LENGTH

- 01 = 1.17 miles
 - 02 = 0.61 miles
 - 03 = 0.36 miles
 - 04 = 271 feet
 - 05 = 0.45 miles
 - 06 = 0.56 miles
 - 07 = 0.23 miles
 - 08 = 0.83 miles
 - 09 = 0.35 miles
 - 10 = 0.40 miles
- = DO NOT ENTER ~ AUTHORIZED USE ONLY
 = GRASS PARKING AREA
 = DROP-IN PIT CAVE (EXERCISE EXTREME CAUTION)



GRAPHIC SCALE
 (IN FEET)
 1 inch = 4000 FT.



1. From the Courthouse start out going south on KY-89/ Main St toward the green bridge;
2. Stay straight to on Richmond Rd/KY-52 for 0.9 mi;
3. Turn left onto Wisemantown Rd next to McDonalds (it becomes Dug Hill Rd/KY-499) for 7.6 mi;
4. Turn left onto Little Rock Rd. (If you reach the county line you've gone about 0.1 miles too far) for 0.6 mi;
5. You will make a sharp turn to your right and your destination will be directly ahead. (Look for a wide gravel drive, a black barn, and a brown information kiosk.)

